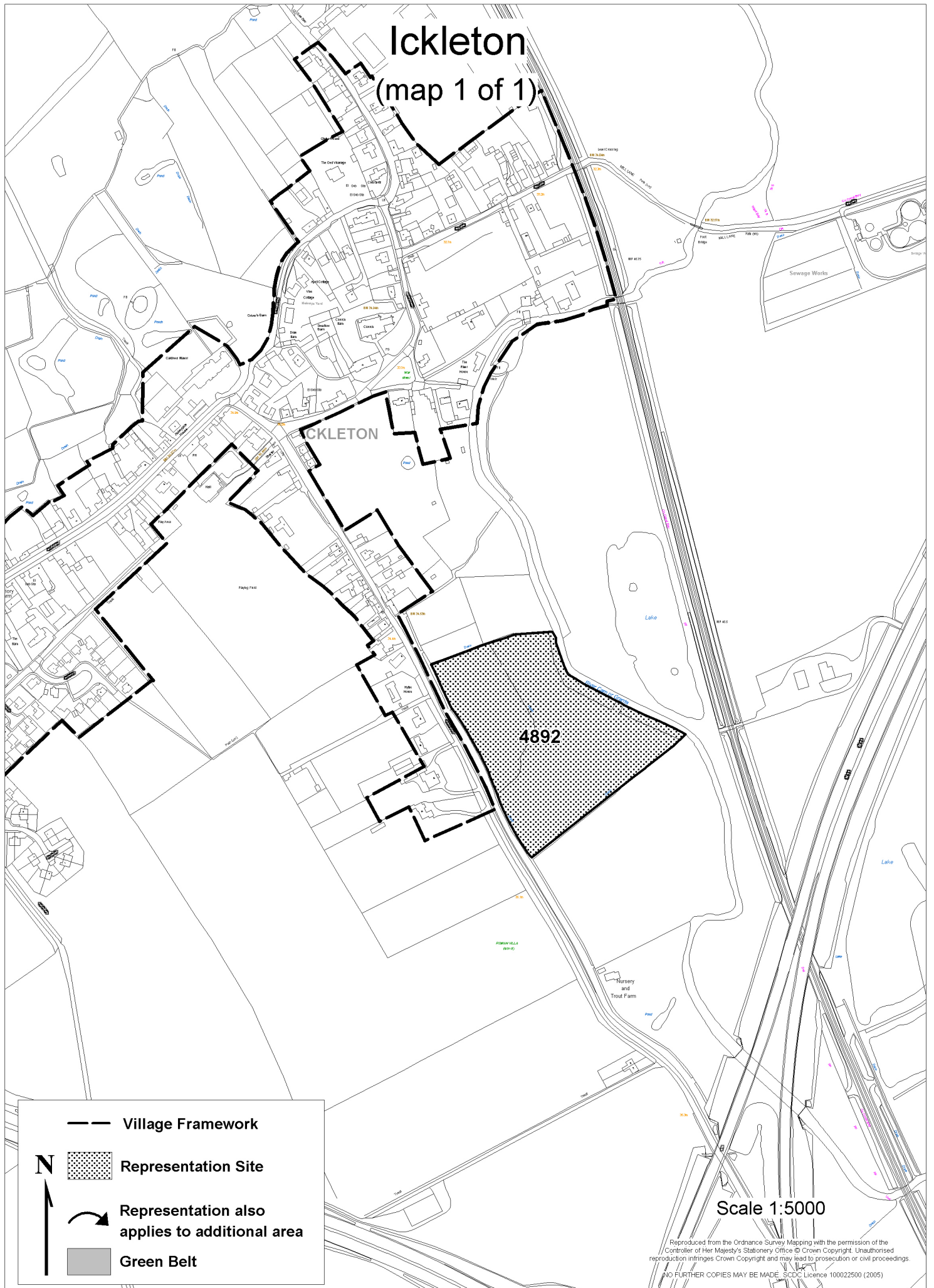







Ickleton

(map 1 of 1)



-  Village Framework
-  N
-  Representation Site
-  Representation also applies to additional area
-  Green Belt

Scale 1:5000

Reproduced from the Ordnance Survey Mapping with the permission of the Controller of Her Majesty's Stationery Office © Crown Copyright. Unauthorised reproduction infringes Crown Copyright and may lead to prosecution or civil proceedings. AND FURTHER COPIES MAY BE MADE. SCDC Licence 100022500 (2005)